

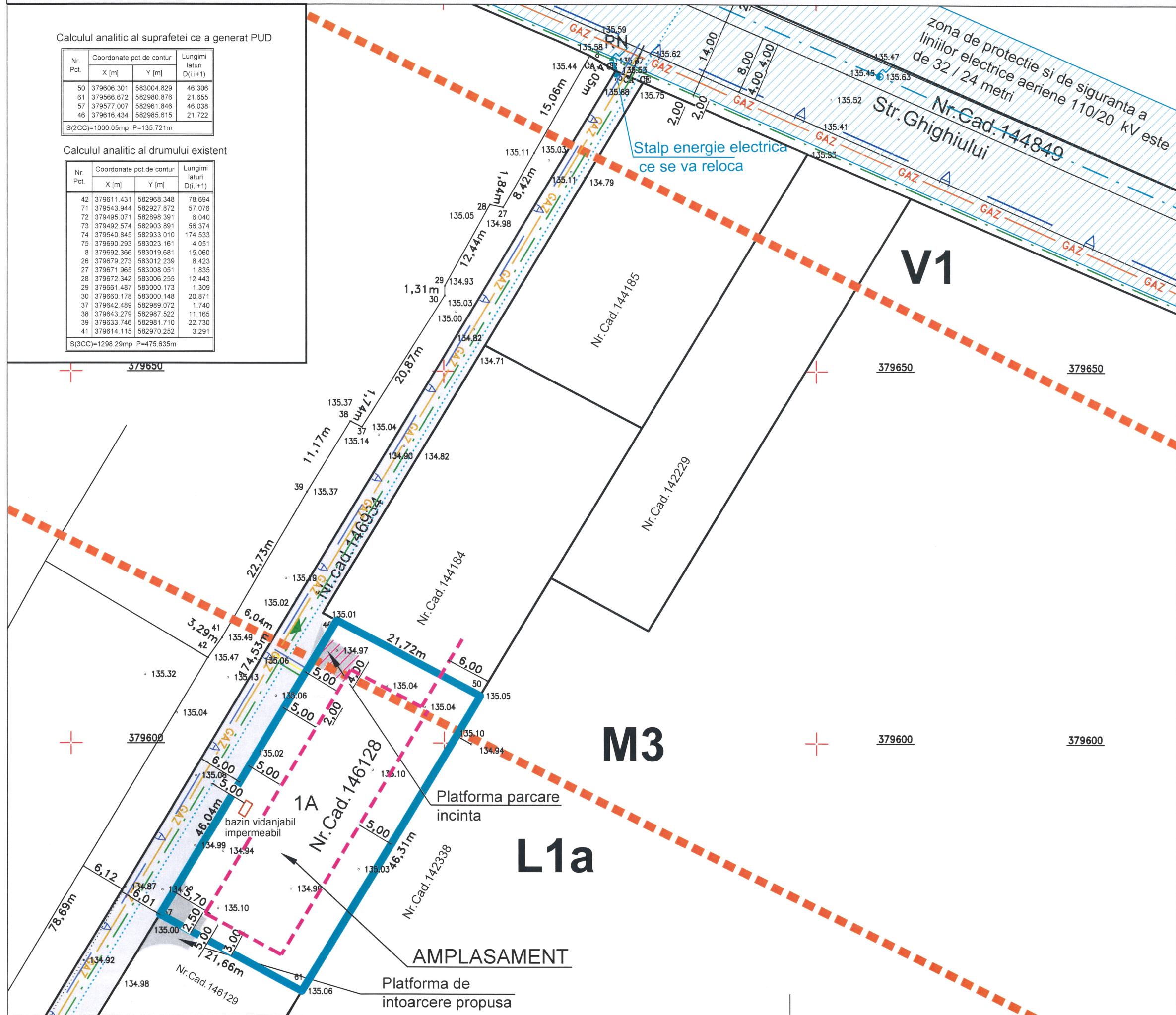
■ ■ ■ **P.U.D.** **CONSTRUIRE LOCUINTA P+1E, IMPREJMUIRE TEREN**

Calculul analitic al suprafetei ce a generat PUD

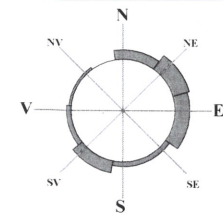
Nr. Pct.	Coordonate pct.de contur		Lungimi latun D(i,i+1)
	X [m]	Y [m]	
50	379606.301	583004.829	46.306
61	379566.872	582980.876	21.655
57	379577.007	582961.846	46.038
46	379616.434	582985.615	21.722
S(2CC)=1000.05mp P=135.721m			

Calculul analitic al drumului existent

Nr. Pct.	Coordonate pct.de contur		Lungimi latun D(i,i+1)
	X [m]	Y [m]	
42	379611.431	582968.348	78.694
71	379543.944	582927.872	57.076
72	379495.071	582988.391	6.040
73	379492.574	582903.891	56.374
74	379540.845	582933.010	174.533
75	379690.293	583023.161	4.051
8	379692.366	583019.681	15.060
26	379679.273	583012.239	8.423
27	379671.965	583008.051	1.835
28	379672.342	583006.255	12.443
29	379661.487	583000.173	1.309
30	379660.178	583000.148	20.871
37	379642.489	582989.072	1.740
38	379643.279	582987.522	11.165
39	379633.746	582981.710	22.730
41	379614.115	582970.252	3.291
S(3CC)=1298.29mp P=475.635m			



**R E T E L E
EDILITARE**
scara 1:500



LEGENDA:

- limita teren ce a generat PUD
- limita UTR propus prin PUZ aprobat
- zona circulatii carosabile propuse
- zona circulatii pietonale propuse
- zona mixta M3
- zona locuinte individuale L1a
- platforma parcare propusa in incinta
- alee pietonala propusa in incinta
- retrageri impuse - zona edificabil
- acces carosabil propus
- retea energie electrica LEA 20KV-existent
- retea energie electrica LEA 0.4KV-existent
- retea gaze naturale - existent
- retea apa potabila PEID110- existent
- CONPET-conducta suport metalic fibra optica Ø4" -existent(limita de edificabil va fi la 8 m fata de fibra optica)
- retea energie electrica - propus
- retea gaze naturale - propus
- retea apa potabila - propus
- bazin vidanjabil impermeabil propus

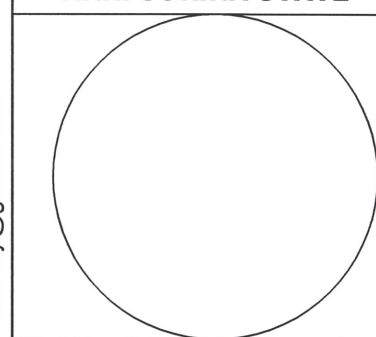
NOTA: Zona studiata se limiteaza la parcela (S=1000.05mp) aflata in proprietatea sotilor Costea George-Mihaita si Costea Ana-Maria-Loredana si drumul de servitute prin care se va realiza accesul (S=1298.29mp)

S.C. ARHCITY OFFICE S.R.L.

C.U.I. RO25571240; J29/873/19.05.2009
Str. Alea Scolii, nr. 3, Ploiesti, Prahova
tel.: 0723 640 684 ;
e-mail: arhcity@gmail.com



sef proiect
ARH. SORINA STATE



Proiectat:
ARH. SORINA STATE

Desenat:
URB. ANA ALECU

Amplasament: Jud. Prahova, Mun. Ploiesti, str. Ghighiului, nr. 32C, T 38, Parcela A 568/4, nr. cad. 146128

Beneficiari: COSTEA GEORGE-MIHAI
COSTEA ANA-MARIA-LOREDANA

Faza de proiectare:
PLAN URBANISTIC DE DETALIU

Data:
IULIE 2021

Proiect nr. :
04 / 2021

Plansa nr.:
U.04